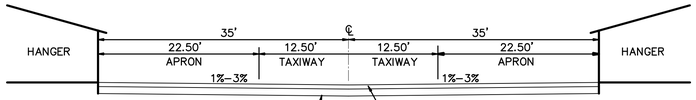

SECTION A–A

PAVEMENT OPTION:
1½" SUPERPAVE 9.5 or 12.5 ASPHALT SURFACE COURSE
&
8" LIMEROCK BASE COMPACTED TO 98% MODIFIED MAX. DRY DENSITY (ASTM D–1557)

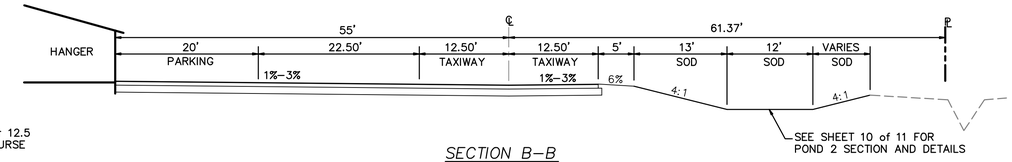

SECTION B–B

(1) PC = 10+71.15
(2) PT = 11+68.71
(3) PC = 21+33.28
(4) PT = 21+77.61

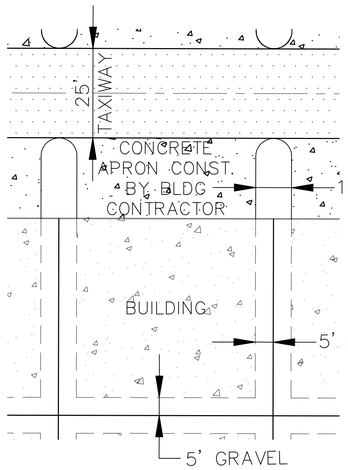

TYPICAL LOT

ROOFS SLOPE TO SIDES, GUTTERS AND DOWNSPOUTS PIPE STORMWATER TO FRONT OF BUILDING

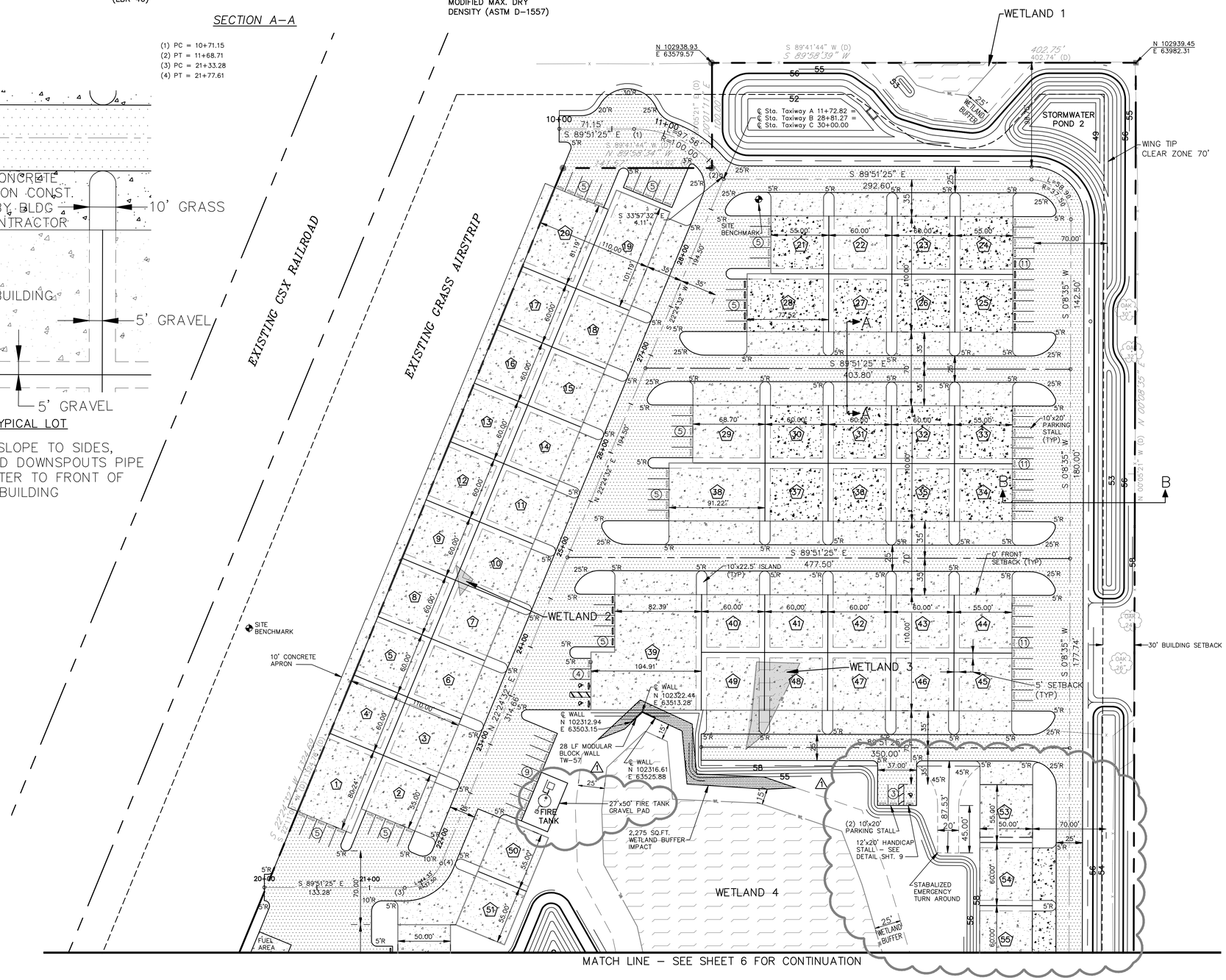

GRAPHIC SCALE
50 25 0 50 100
(IN FEET)

LEGEND

- (24) = LOT NUMBER
- (10) = PARKING COUNT
- = WETLAND LIMITS
- = TAXIWAYS AND PARKING BY AIRPORT OWNER
- = BUILDING PAD AND APRON BY BUILDING OWNER

DANIEL J. HAYES, P.E. FL. REG. NO. 48895
DATE:

Wicks Consulting Services, Inc.
225 West Main Street, Tavares, Florida 32778
www.wicksconsulting.com (352) 343-8867
C.A. #00004371

Frank B. Arenas, Esq.
P.O. Box 600
Coleman, Florida 33521
(352) 748-6629

Engineering Plan of FREE FLIGHT AIRPORT GEOMETRY PLAN (NORTH) Sumter County, Florida 33521

REVISION:	DATE:
1 COUNTY/WMD COMMENTS	1-13-10

Drawn: WSR
Checked: DJH
Date: 06-10-09
Scale: AS SHOWN
File No.: 09110
Sheet: 5 of 11

S:\09110\FREE FLIGHT AIRPORT\plans\09110 Lotal.dwg, 1/14/2010 8:39:32 AM, DWG To PDF.pc3