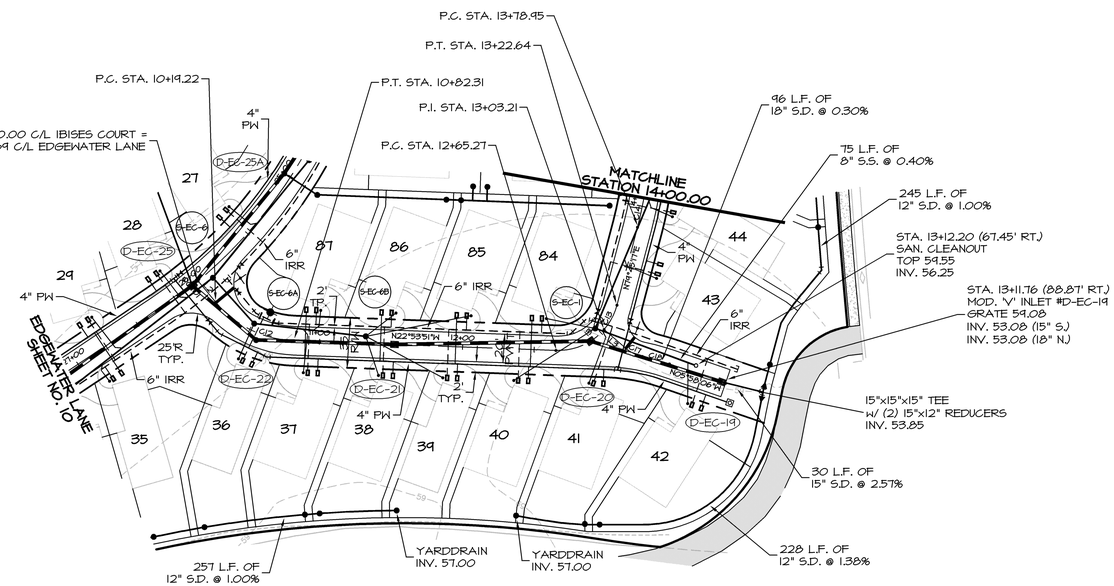

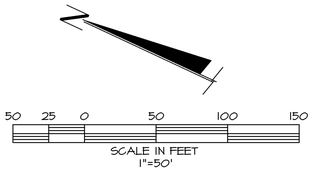

LINE TABLE		
LINE	LENGTH	BEARING
L2	19.22	N25°17'56"E
L3	20.20	N15°56'52"E

CURVE TABLE						
CURVE	RADIUS	LENGTH	TANGENT	CHORD	DELTA	BEARING
C12	75.00	63.09	33.55	61.25	48°11'48"	S01°12'03"W
C13	42.50	57.37	34.02	53.12	77°20'52"	S61°34'17"E
C14	250.00	76.20	38.40	75.91	17°27'50"	N71°01'22"E
C17	25.00	12.84	6.57	12.70	29°26'03"	S01°13'51"W
C18	150.00	19.68	9.85	19.67	7°31'04"	N04°43'39"W

IBISES COURT

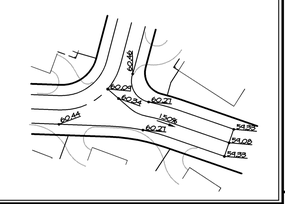

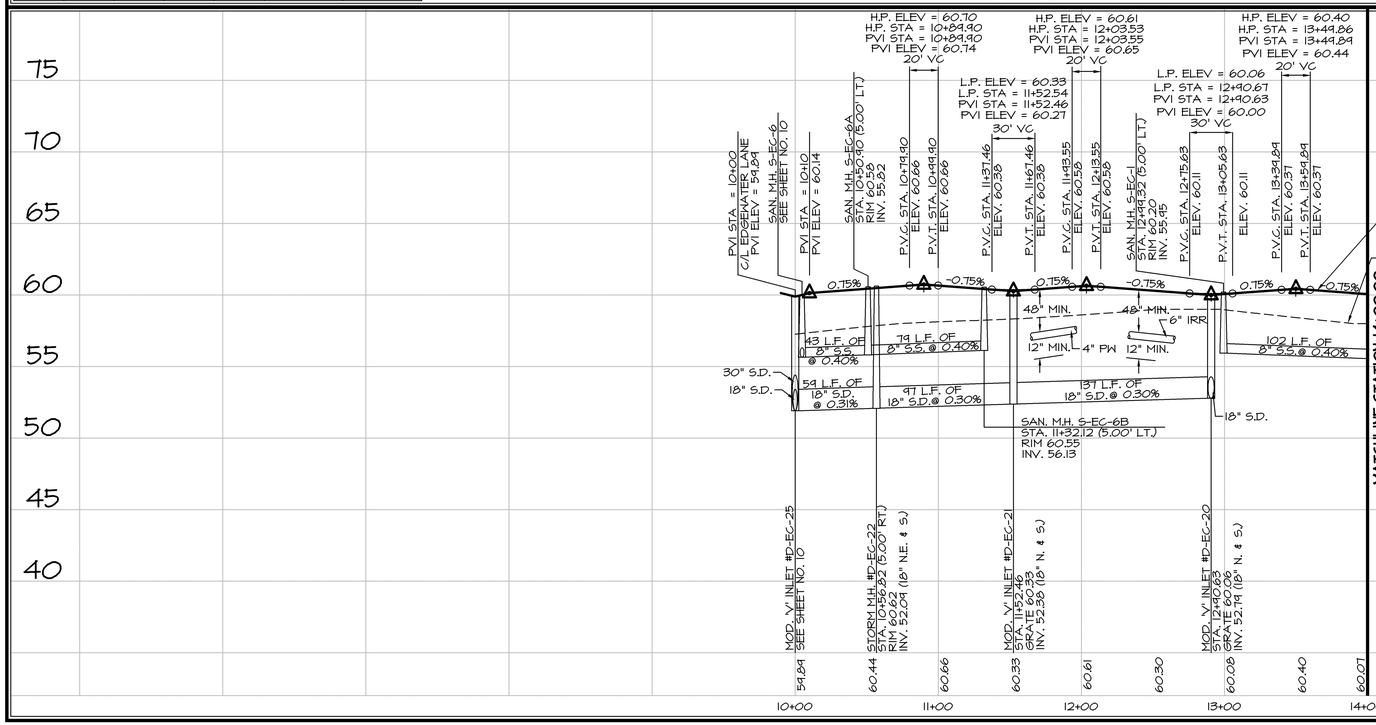

DATE	REVISIONS	BY

FARNER BARLEY AND ASSOCIATES, INC.
ENGINEERS ▲ SURVEYORS ▲ PLANNERS
Certificate of Authorization Number: 4709
4450 N.E. 83rd Road ○ Wildwood, Florida 34785 ○ (352) 748-3126

The Villages Designed

VILLAGES OF SUMTER
EDGEWATER COTTAGES

PLAN & PROFILE
IBISES COURT

DATE 1-18-10
DRAWN BY DC
CHKD BY JAH
FILE NAME EDGEWATER-PP4
JOB NO. 921141.1279

SHT. 11 OF 17

S:\SUMTER\UNITS\VILLAS\EDGEWATER COTTAGES\CIVIL\CONSTRUCTION\011-EDGEWATER-PP4.dwg, 3/29/2010 3:27:18 PM