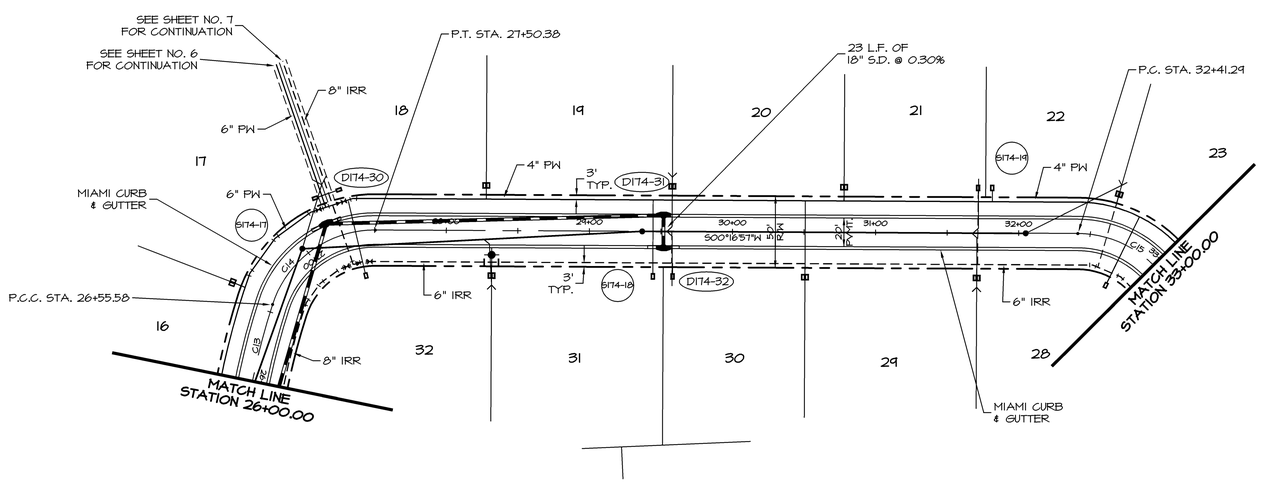



CURVE TABLE						
CURVE	RADIUS	LENGTH	TANGENT	CHORD	DELTA	BEARING
C13	500.00	311.23	160.84	306.23	35°34'52"	S84°58'21"E
C14	75.00	94.80	54.91	88.61	72°25'22"	S35°55'44"E
C15	75.00	117.81	75.00	106.07	90°00'00"	S45°16'57"W

BRIER CREEK CIRCLE

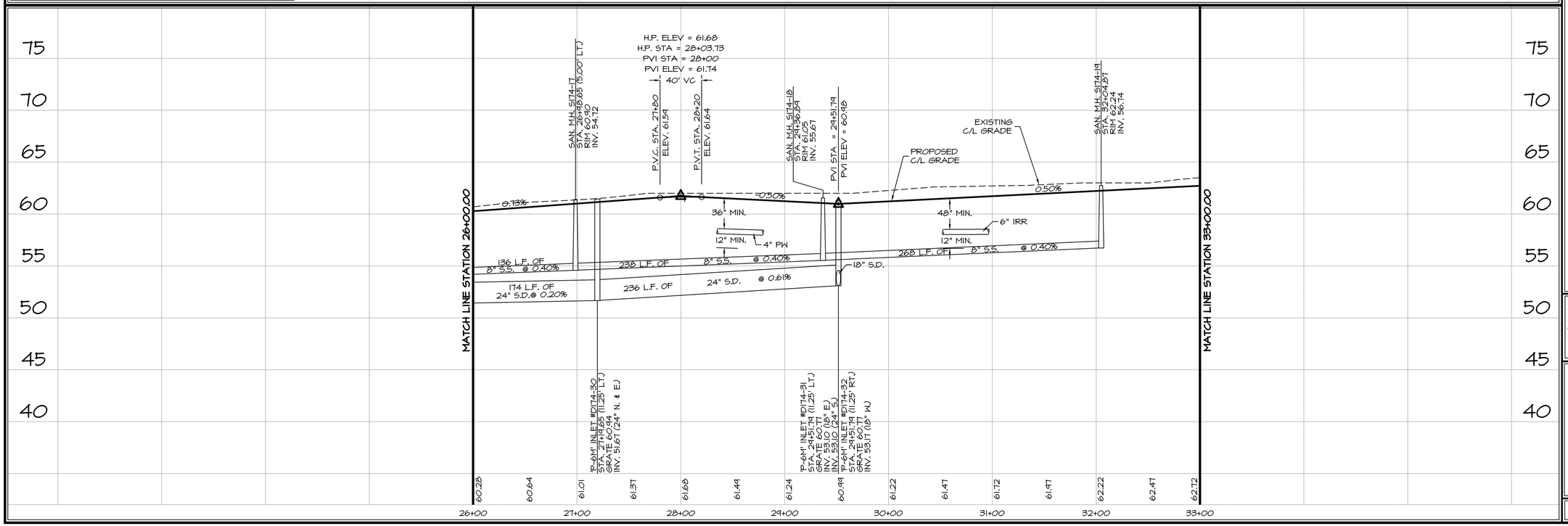

DATE	REVISIONS	BY

FARNER BARLEY AND ASSOCIATES, INC.
ENGINEERS ▲ SURVEYORS ▲ PLANNERS
Certificate of Authorization Number: 4709
4450 N.E. 83rd Road ○ Wildwood, Florida 34785 ○ (352) 748-3128

The Villages

VILLAGES OF SUMTER
UNIT 174

PLAN & PROFILE
BRIER CREEK CIRCLE

DATE 2-10-10
DRAWN BY DC
CHKD BY JAH
FILE NAME 174PP5
JOB NO. 92.1141.1912

SHT. 12 OF 14

S:\SUMTER\UNITS&VILLAS\UNIT 174\CIVIL\CONSTRUCTION\012-174-PP5.dwg, 3/30/2010 9:07:25 AM