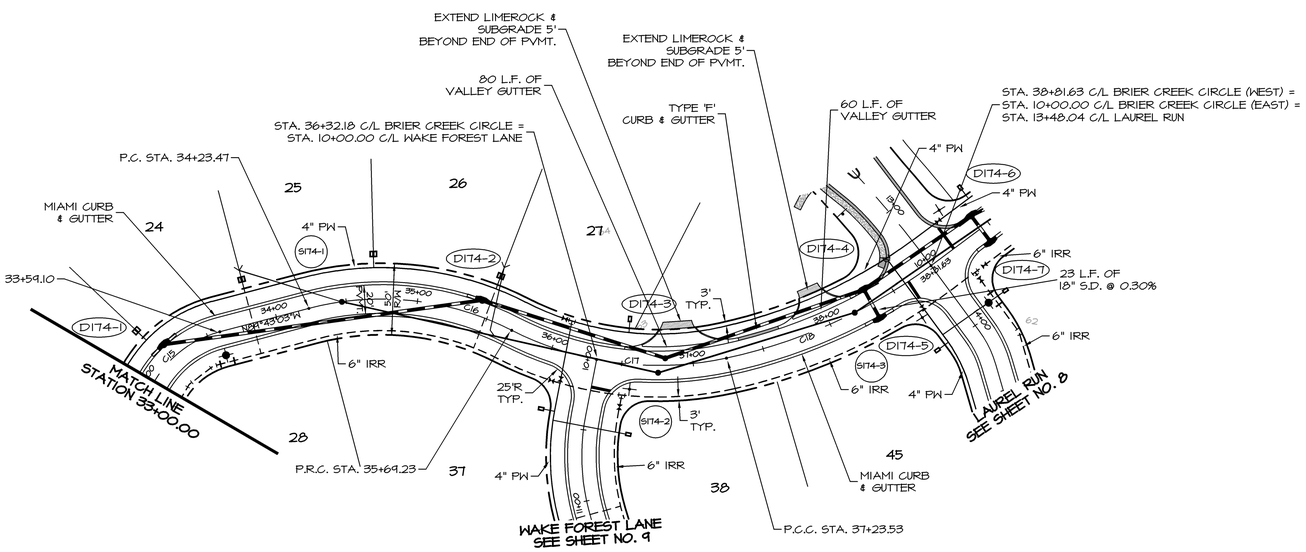

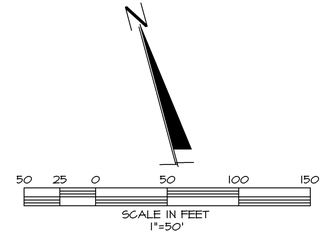

CURVE TABLE						
CURVE	RADIUS	LENGTH	TANGENT	CHORD	DELTA	BEARING
C15	75.00	117.81	75.00	106.07	90°00'00"	S45°16'57"W
C16	200.00	145.76	76.24	142.56	41°45'29"	N68°50'18"W
C17	225.00	154.30	80.33	151.30	39°17'36"	S67°36'22"E
C18	375.00	158.10	80.24	156.93	24°09'19"	N80°40'11"E

BRIER CREEK CIRCLE

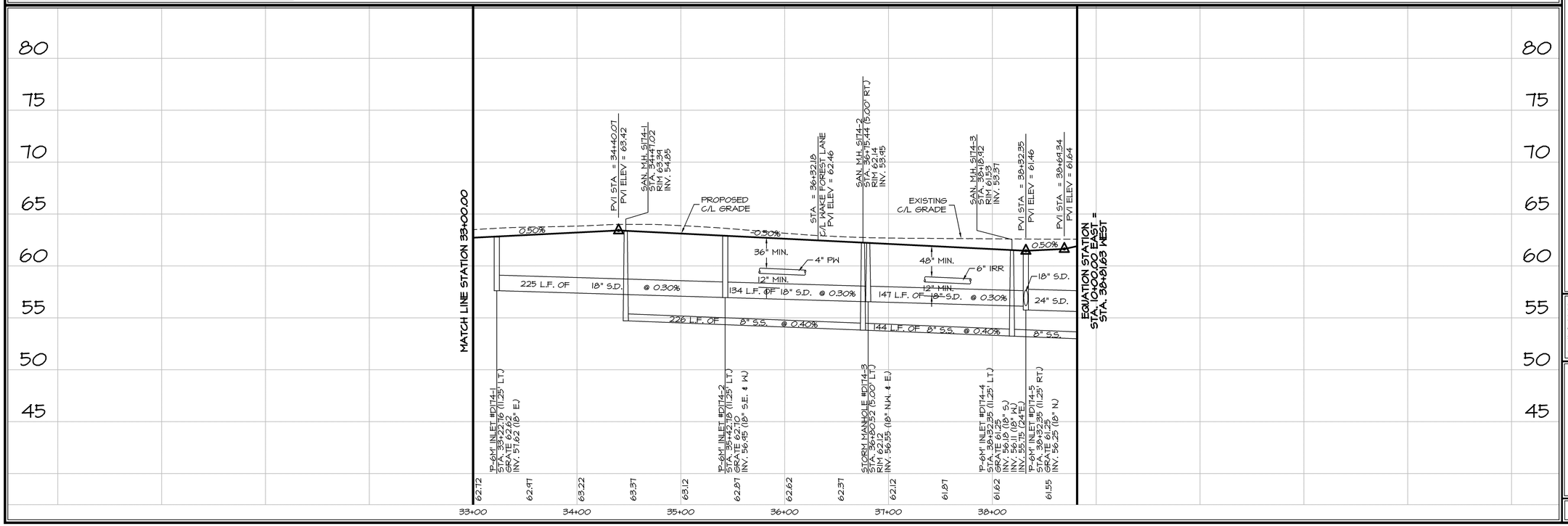

DATE	REVISIONS	BY

FARNER BARLEY AND ASSOCIATES, INC.
ENGINEERS ▲ SURVEYORS ▲ PLANNERS
Certificate of Authorization Number: 4709
4450 N.E. 83rd Road ○ Wildwood, Florida 34785 ○ (352) 748-3128

The Villages

VILLAGES OF SUMTER
UNIT 174

PLAN & PROFILE
BRIER CREEK CIRCLE

DATE 2-10-10
DRAWN BY DC
CHKD BY JAH
FILE NAME 174-PP6
JOB NO. 92.1141.1912

SHT. 13 OF 14

S:\SUMTER\UNITS&VILLAS\UNIT 174\CIVIL\CONSTRUCTION\0.13-174-PP6.dwg, 3/30/2010 9:09:39 AM