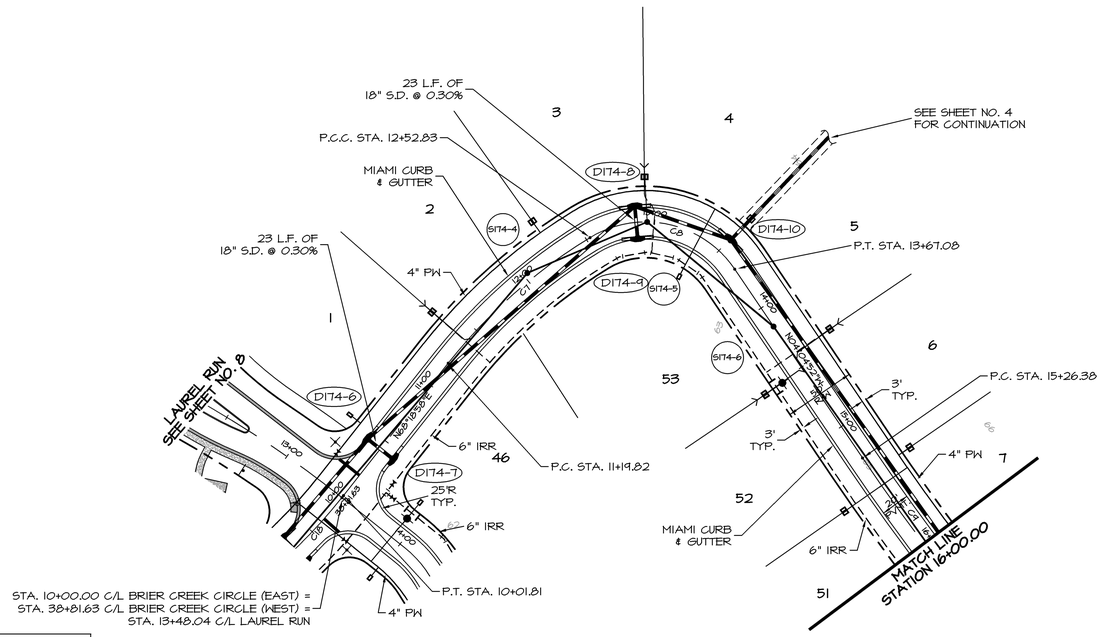

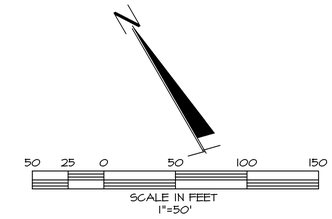

CURVE TABLE						
CURVE	RADIUS	LENGTH	TANGENT	CHORD	DELTA	BEARING
C7	375.00	133.01	67.21	132.31	20°14'20"	S76°28'37"W
C8	75.00	114.25	71.52	103.52	87°16'50"	N47°43'18"W
C9	1500.00	163.97	82.07	163.84	6°15'48"	S07°12'46"E
C18	375.00	158.10	80.24	156.93	24°04'14"	N80°40'11"E

BRIER CREEK CIRCLE

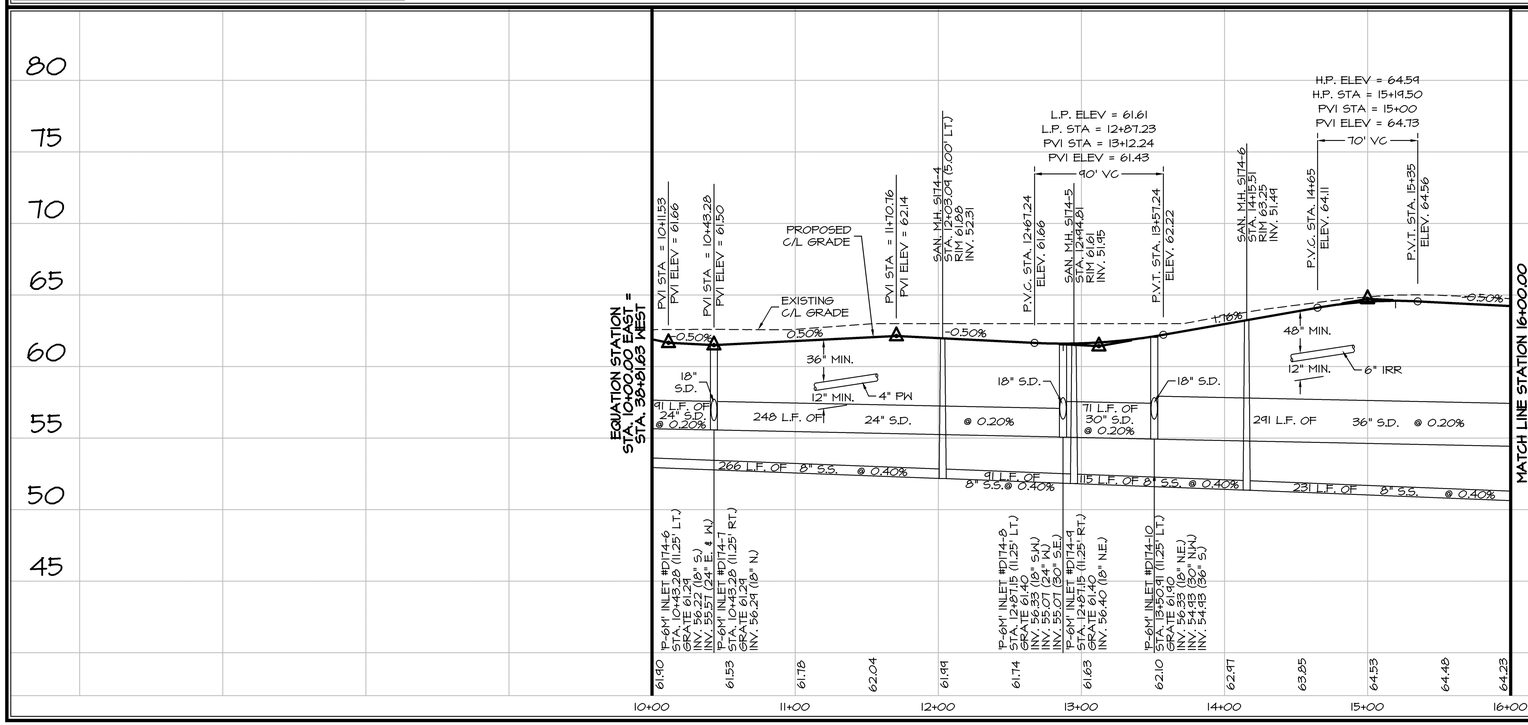

DATE	REVISIONS	BY

FARNER BARLEY AND ASSOCIATES, INC.
ENGINEERS ▲ SURVEYORS ▲ PLANNERS
Certificate of Authorization Number: 4709
4450 N.E. 83rd Road ○ Wildwood, Florida 34785 ○ (352) 748-3128

The Villages

VILLAGES OF SUMTER
UNIT 174

PLAN & PROFILE
BRIER CREEK CIRCLE

DATE 2-10-10
DRAWN BY DC
CHKD BY JAH
FILE NAME 174-PP3
JOB NO. 92.1141.1912

SHT. 10 OF 14

S:\SUMTER\UNITS&VILLAS\UNIT 174\CIVIL\CONSTRUCTION\010-174-PP3.dwg, 3/30/2010 9:03:33 AM