











City of Bushnell/Sumter County Joint Planning Area Land Use Map Map1-8

Legend

-  Roads
-  Bushnell JPA
- Proposed FLU Draft**
-  AG Acres 823.5
-  LDR Acres 1851.7
-  GC Acres 483.7
-  GI Acres 331.8
-  PFI Acres 26
-  CMU Acres 1311.5
-  MHDR Acres 386.8
-  City Boundaries

